















## Sampson to Treman

Leg(mile)	Total(mile)		Name	Description
0.0	0.0		Start	Start
0.0	0.0		Slight Right	At the traffic circle, take the 4th exit and stay on Sampson State Park
0.5	0.6		Right	Turn right onto NY-96A S
5.9	6.5		Right	Turn right onto NY-414 S/NY-96A S/Main St
13.8	20.3		Left	Turn left onto CR 2
4.2	24.6		Right	Turn right onto Potomac Rd
1.6	26.1		Slight Left	Slight left onto NY-227
12.4	38.5		Sharp Left	Sharp left onto NY-89 N
5.4	43.9		Right	Turn right onto W Seneca St
0.0	43.9		Slight Right	Slight right onto W State St
2.2	46.1		Right	Turn right onto NY-13 S/NY-34 Scenic S/NY-96 S/NY-96 Scenic S
1.1	47.2		Right	Turn right onto NY-327 N
0.8	48.0		Slight Left	Slight left to stay on Park Rd
0.1	48.1		Finish	Finish

Created by [BikeRouteToaster.com](http://BikeRouteToaster.com)